



**CITY COMMISSION MEETING**

**07/15/2019**



## **BAYFRONT 20:20**

Bayfront 20:20 is formed. The goal was to create consensus among community and neighborhood leaders about what the future could be for the bayfront.

2013

2014

2015

2016



## **SBPO IS FORMED AS A NON-PROFIT 501 (C)(3)**

The Sarasota Bayfront Planning Organization is formed as a non-profit 501 (c)(3).

2017



## **CITY COMMISSION APPROVED THE MASTER PLAN**

On September 6, 2018, the Sarasota City Commission approved the Master Plan developed by the SBPO and Sasaki.

2018

2019

2020

## **SARASOTA CITY COMMISSION ADOPTS THE GUIDING PRINCIPLES**

Through the outreach of Bayfront 20:20, community groups begin to sign on board for a unified common vision statement.



## **MASTER PLAN TEAM SELECTED**

After an exhaustive global search, Sasaki is chosen to proceed with a master plan of The Bay.

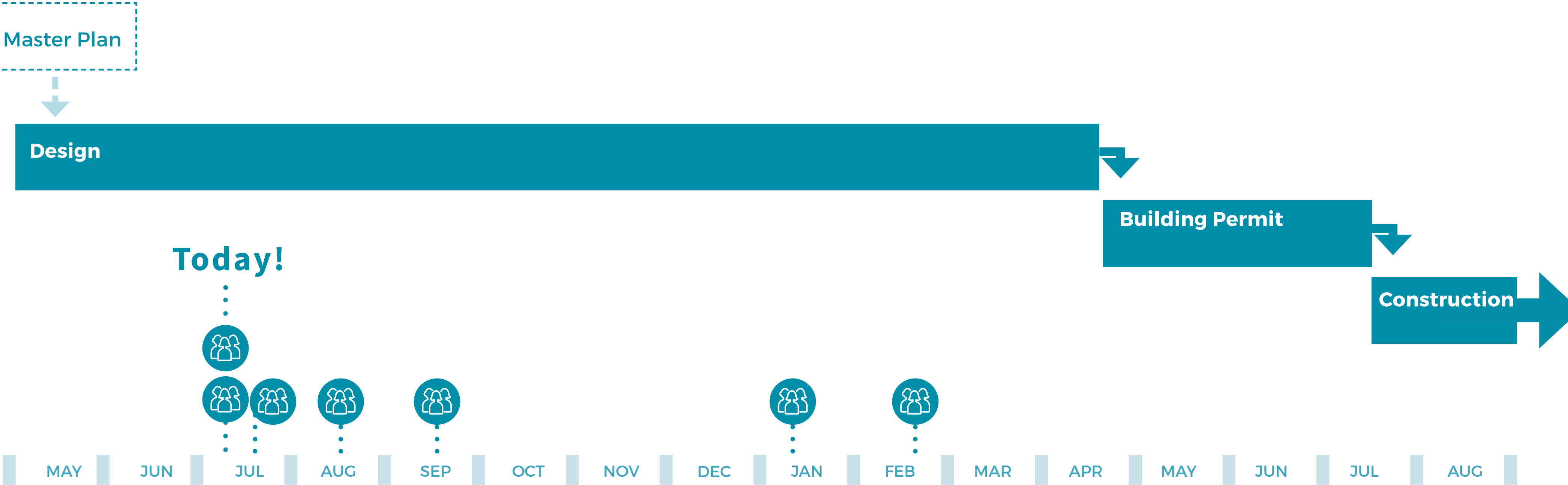


## **THE CITY AND BAY PARK CONSERVANCY PARTNERSHIP**

The Sarasota City Commission unanimously voted to approve a new partnership.



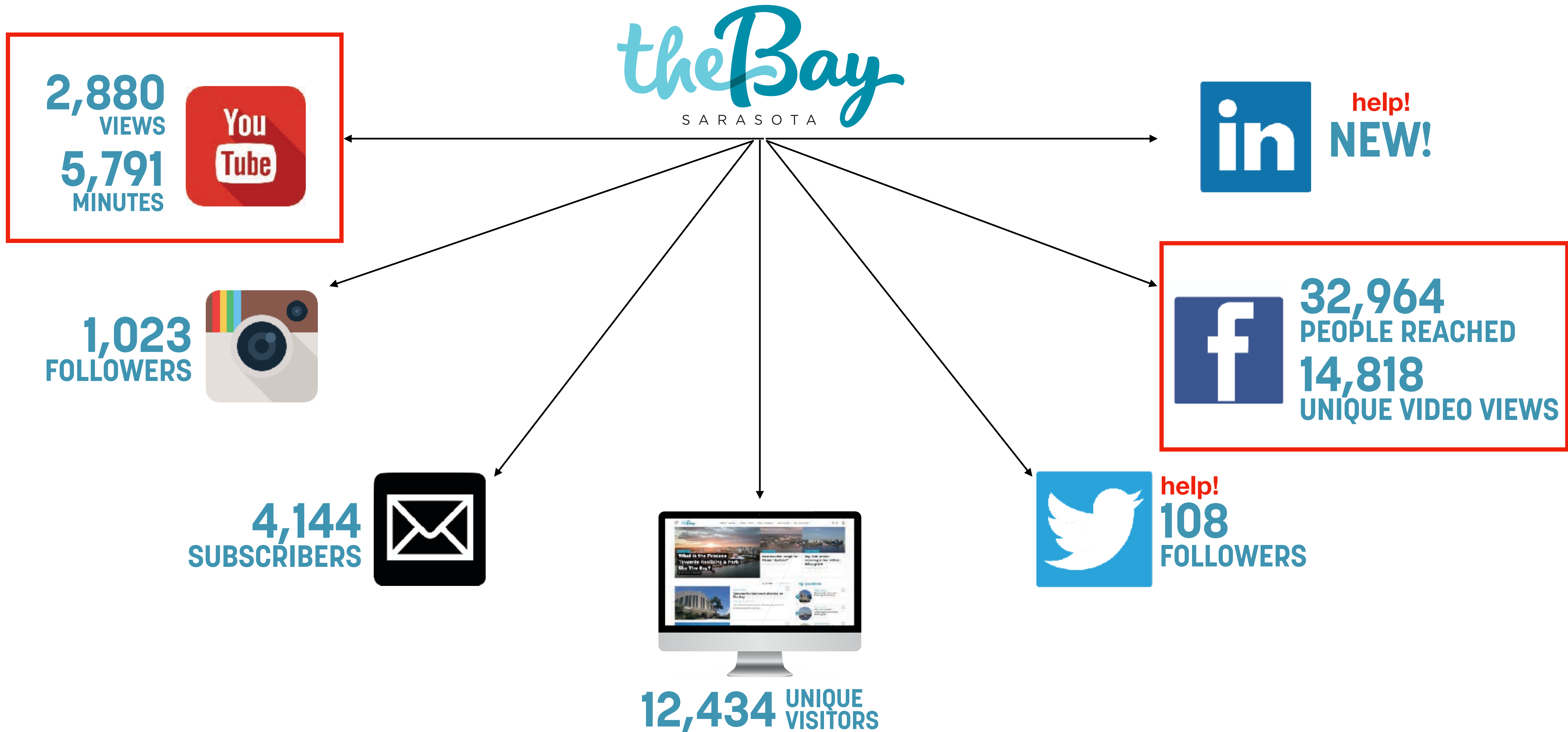
# PHASE 1 TIMELINE



 PUBLIC WORKSHOP

# VIDEO OUTREACH

SINCE MARCH 1







# ask the Bay


**50+ questions**

**100+ videos**

**15K+** unique  
video views



**EXISTING CONDITIONS**



**MASTER PLAN**







**MASTER PLAN (September 6, 2018):** City Commission approved the master plan in September of 2018 after a year of extensive community engagement and a comprehensive planning process.





**MASTER PLAN (June 24, 2019):** The master plan with Phase 1 design updates shown here. Engagement with environmental experts and coastal sustainability specialists led to the re-configuration of elements like the pier to minimize ecological impacts.



# **PHASE ONE**

## Design Update



# MASTER PLAN PHASE ONE CONCEPT





# PHASE 1 PARKING

## LEGEND

- OFF STREET
- ON STREET

## PARKING COUNTS

TOTAL OFF STREET : 1302

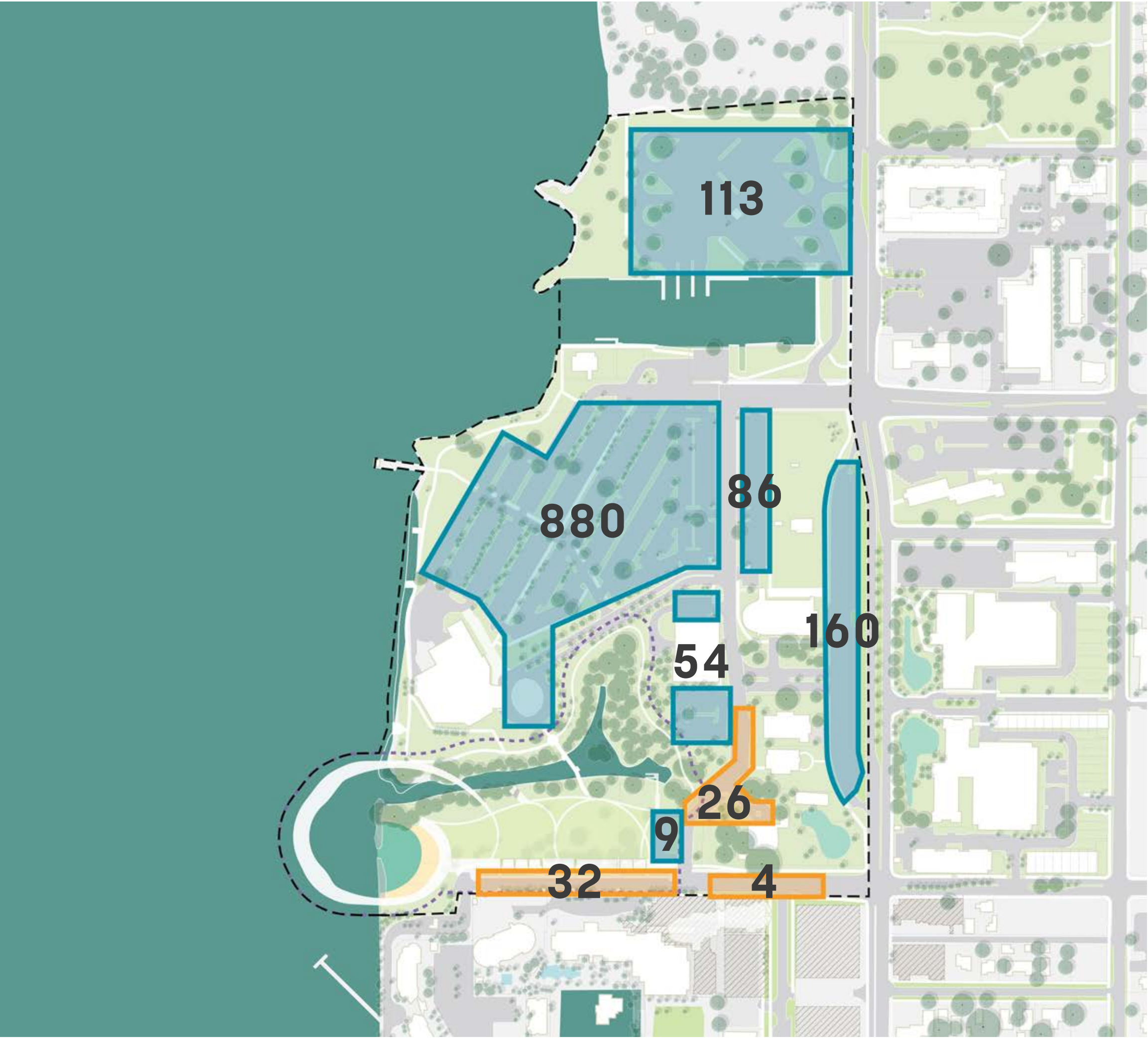
TOTAL ON STREET : 64

## PARKING CHANGE

OFF STREET : -81

ON STREET : +16

NET CHANGE: -65



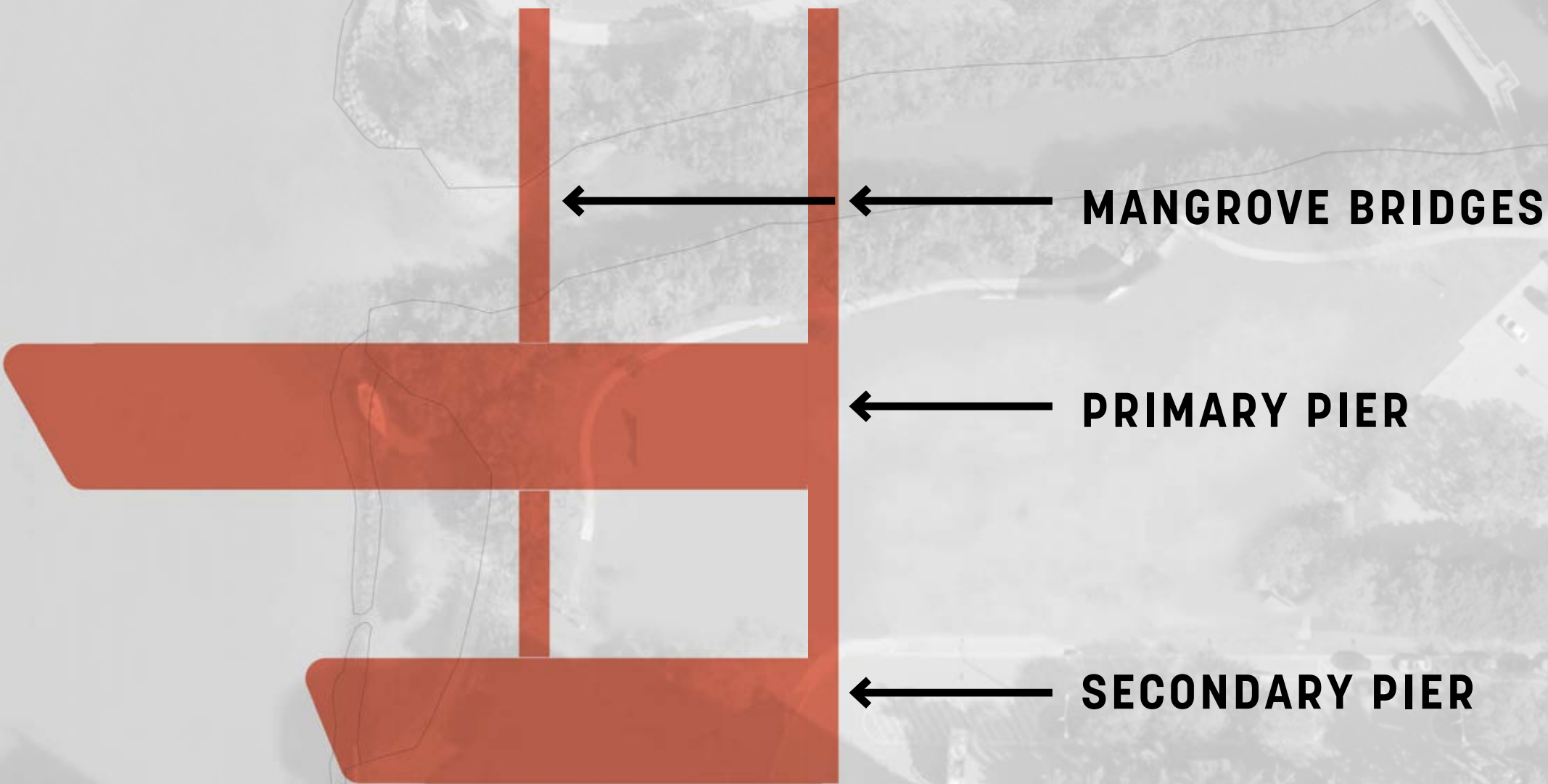


# ECOLOGICAL RESOURCES SURVEY



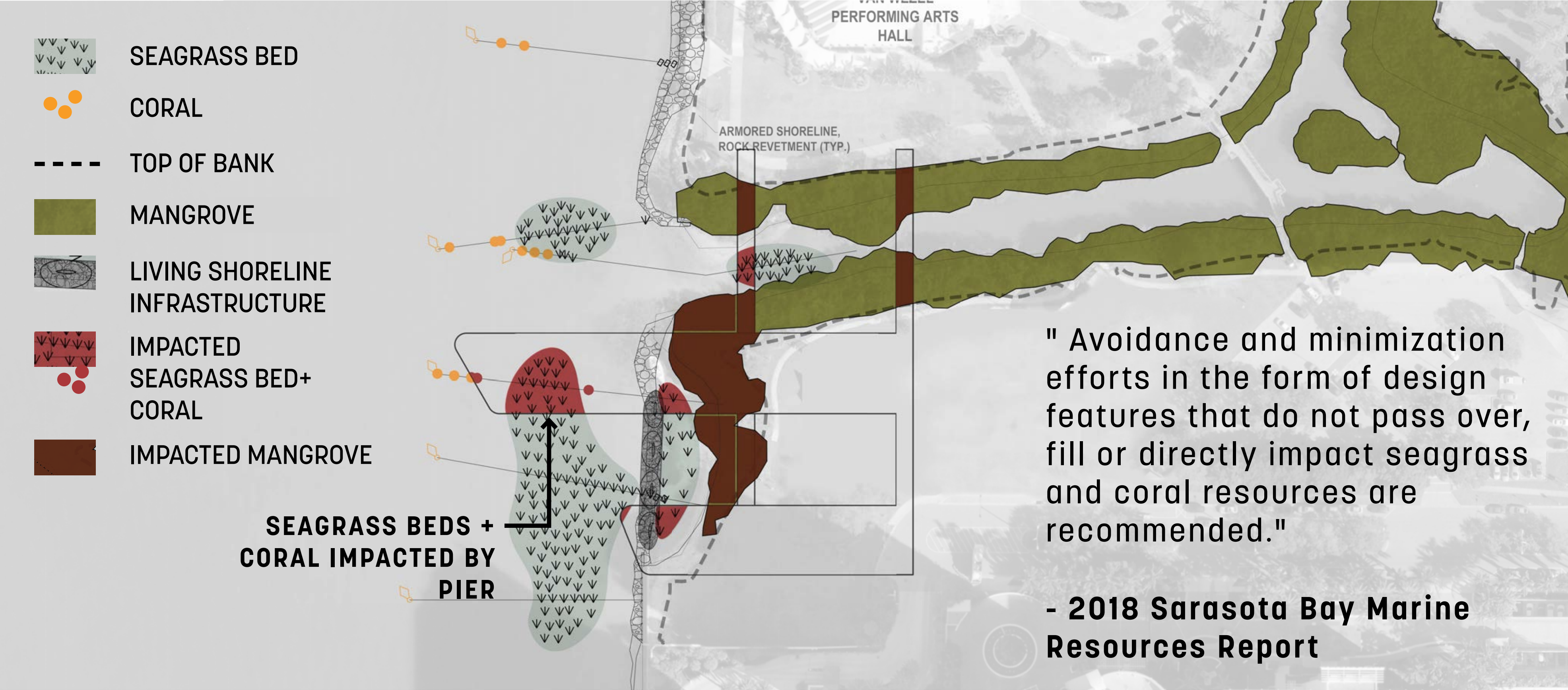


# 2018 MASTER PLAN PIER



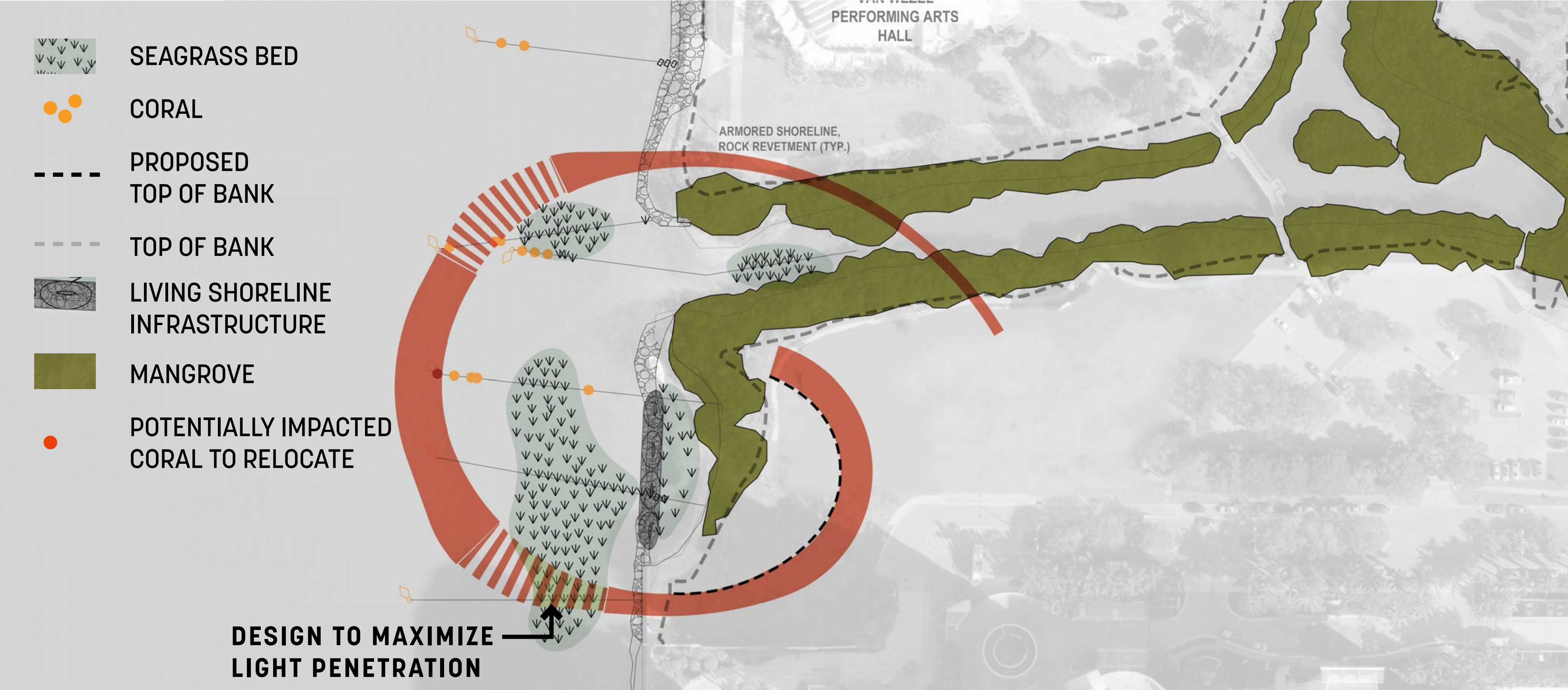


# ECOLOGICAL RESOURCES SURVEY



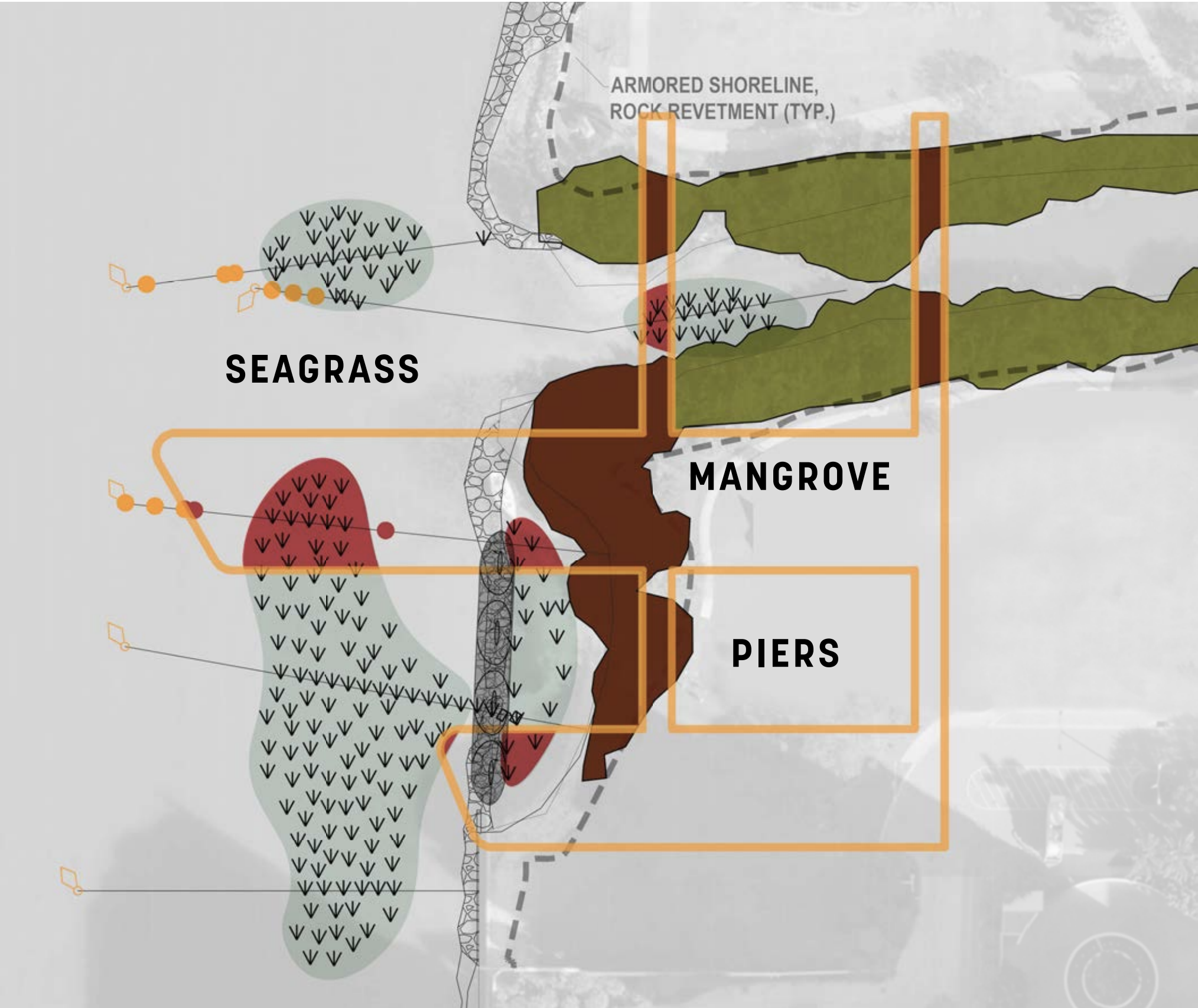


# 2019 REVISED PIER

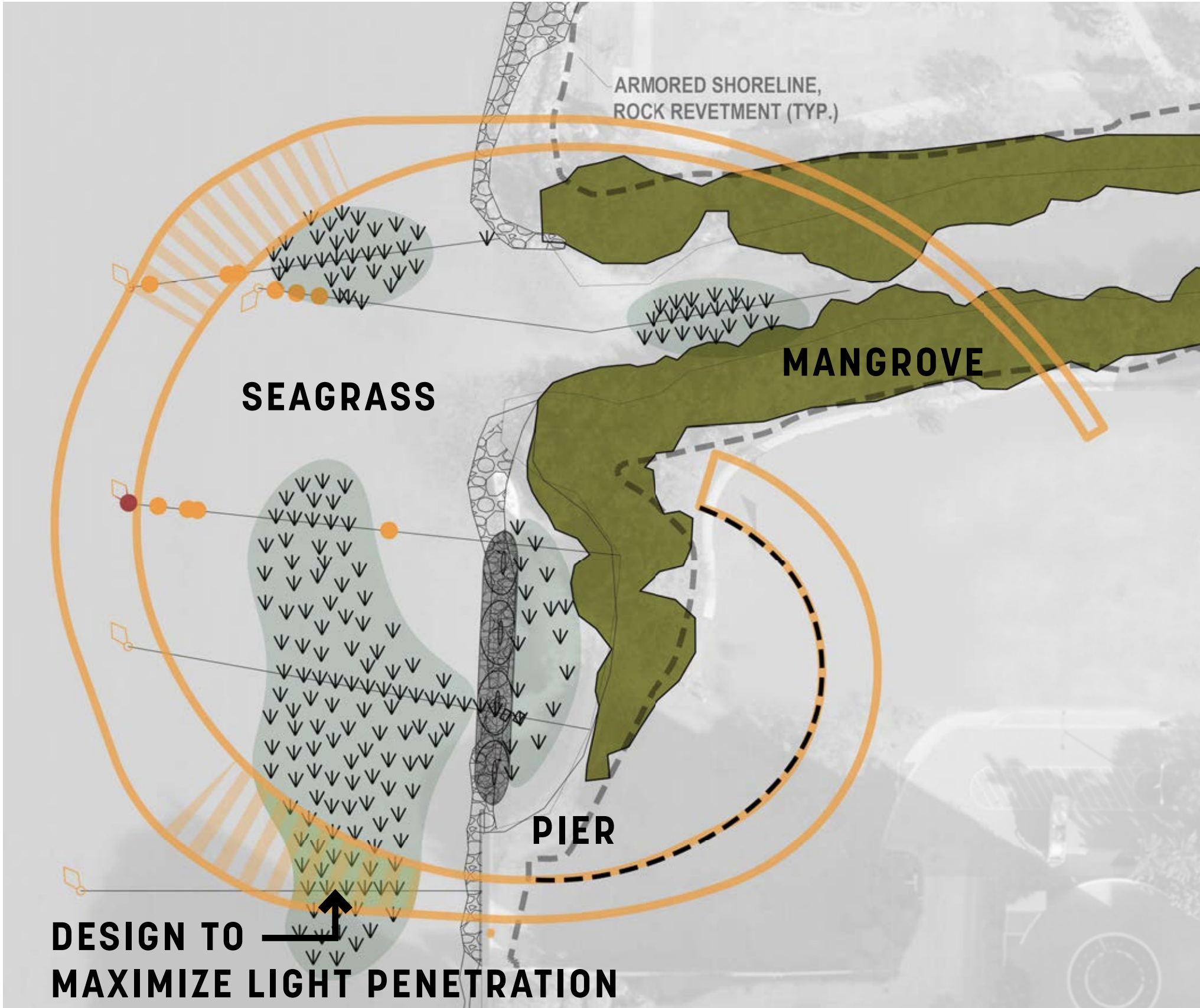




# AN ECOLOGICALLY SENSITIVE PIER



2018 MASTER PLAN PIER

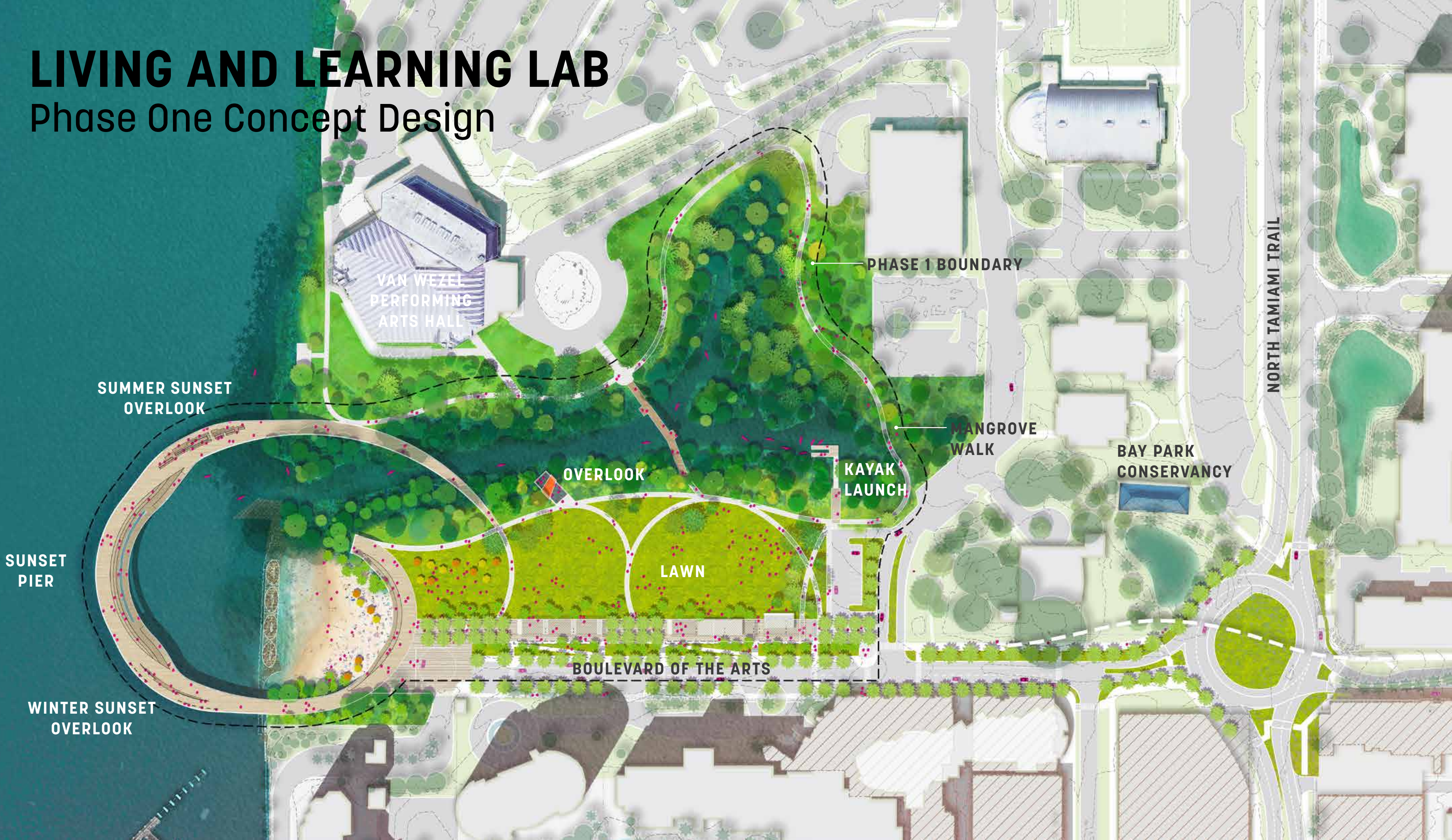


2019 REVISED PIER



# LIVING AND LEARNING LAB

## Phase One Concept Design



VAN WEZEL  
PERFORMING  
ARTS HALL

PHASE 1 BOUNDARY

SUMMER SUNSET  
OVERLOOK

MANGROVE  
WALK

BAY PARK  
CONSERVANCY

OVERLOOK

KAYAK  
LAUNCH

LAWN

BOULEVARD OF THE ARTS

NORTH TAMiami TRAIL

SUNSET  
PIER

WINTER SUNSET  
OVERLOOK

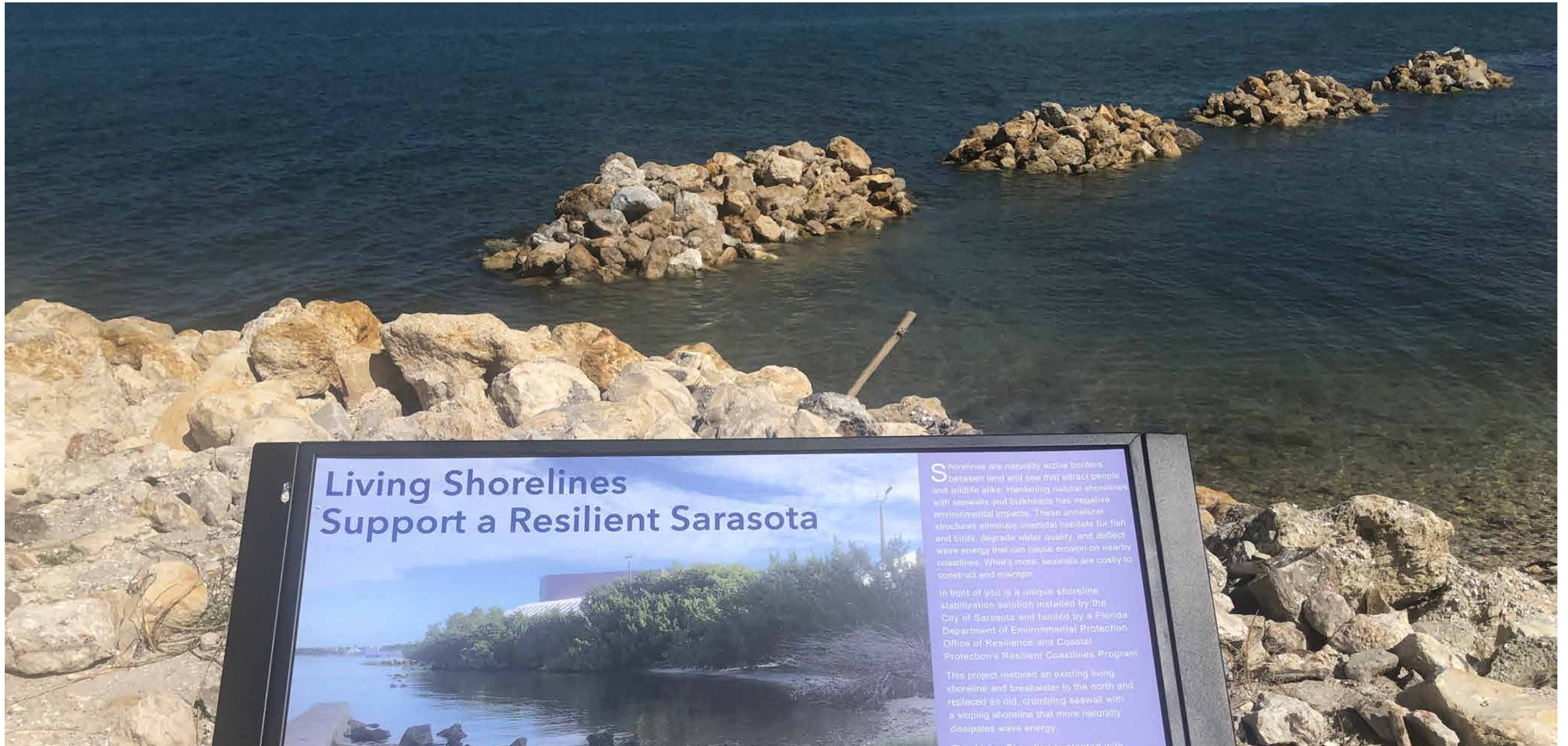


# EXISTING BEACH

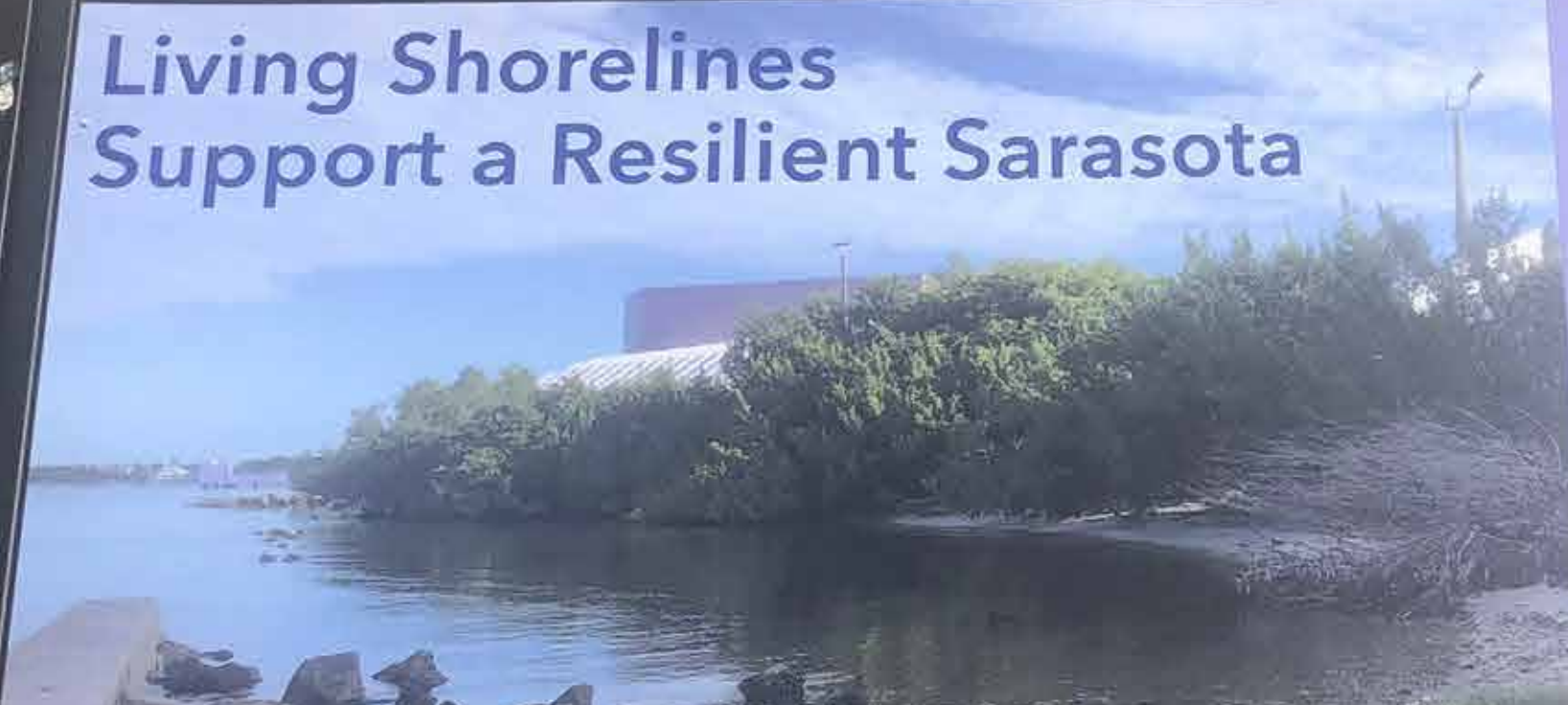




# RESTORED LIVING SHORELINE



## Living Shorelines Support a Resilient Sarasota



Shorelines are naturally active borders between land and sea that attract people and wildlife alike. Hardening natural shorelines with seawalls and bulkheads has negative environmental impacts. These unnatural structures eliminate intertidal habitats for fish and birds, degrade water quality, and deflect wave energy that can cause erosion on nearby coastlines. What's more, seawalls are costly to construct and maintain.

In front of you is a unique shoreline stabilization solution installed by the City of Sarasota and funded by a Florida Department of Environmental Protection Office of Resilience and Coastal Protection's Resilient Coastlines Program.

This project restored an existing living shoreline and breakwater to the north and replaced an old, crumbling seawall with a sloping shoreline that more naturally dissipates wave energy.

This Living Shoreline is planted with

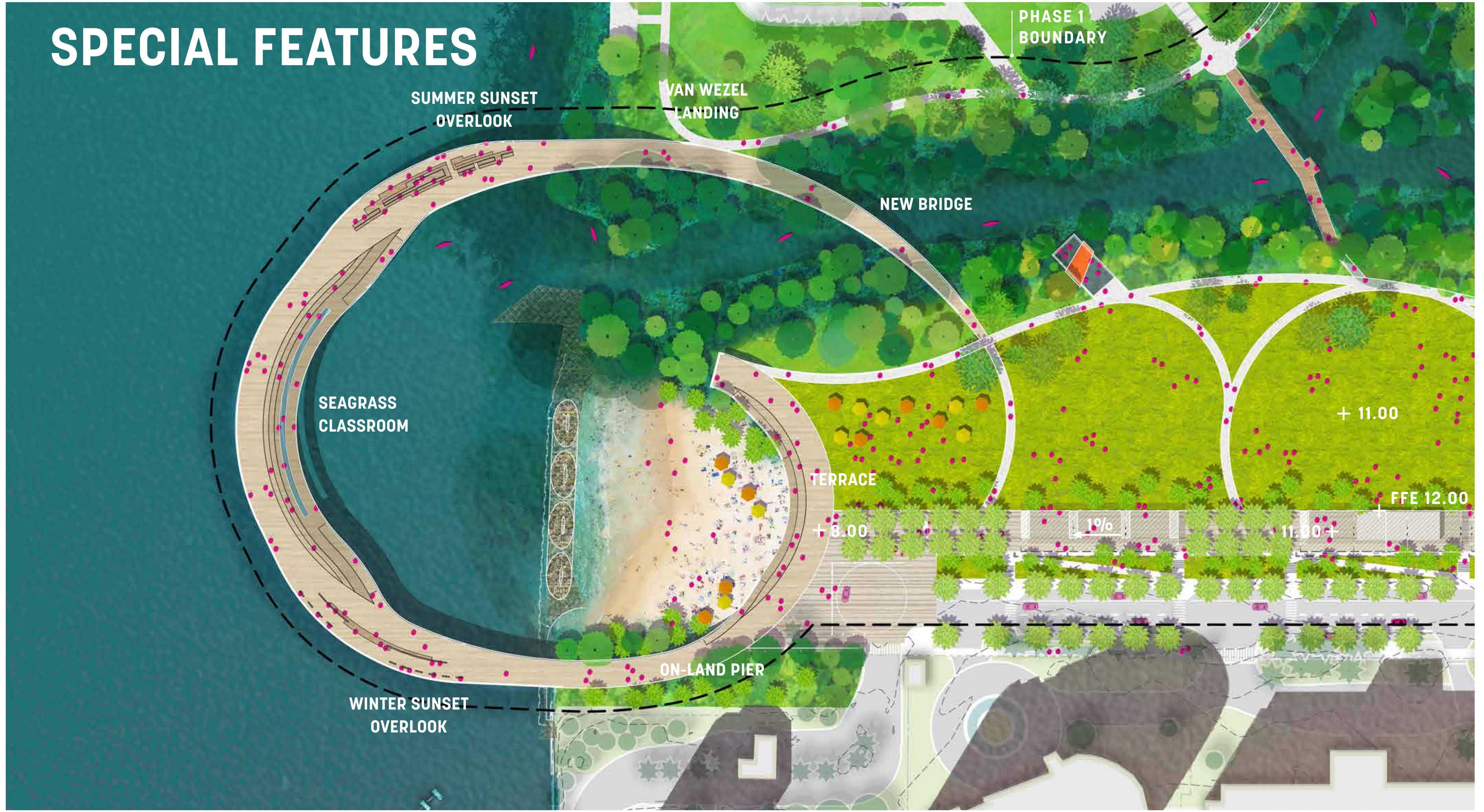


# EXISTING BEACH






# SPECIAL FEATURES





# THE PLAZA



SHADE STRUCTURES

FOOD+BEVERAGE

RESTROOMS

GROVE

'ROOMS'

GROVE

PROMENADE

GROVE

ON-STREET PARKING

BOULEVARD OF THE ARTS








# THE MANGROVE





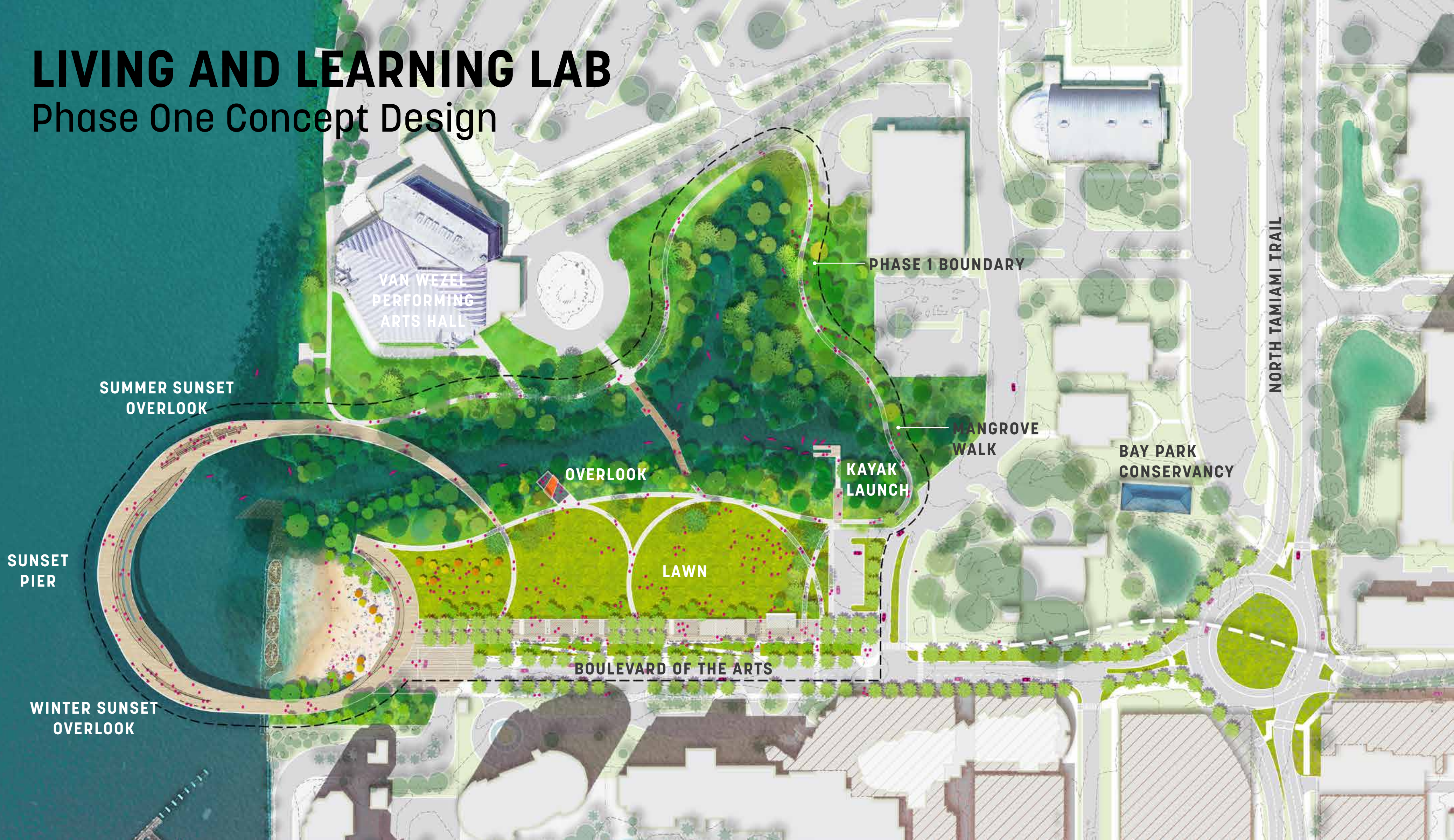
# MANGROVE INSPIRATION





# LIVING AND LEARNING LAB

Phase One Concept Design



SUNSET  
PIER

WINTER SUNSET  
OVERLOOK

SUMMER SUNSET  
OVERLOOK

VAN WEZEL  
PERFORMING  
ARTS HALL

OVERLOOK

LAWN

BOULEVARD OF THE ARTS

KAYAK  
LAUNCH

PHASE 1 BOUNDARY

MANGROVE  
WALK

BAY PARK  
CONSERVANCY

NORTH TAMiami TRAIL



*theBay*  
S A R A S O T A

**THANK YOU!**